

Ordinance No. 00160

[\(Council Minutes 98/04/20\)](#)

ORDINANCE NO. 160

AN ORDINANCE of the City Council of the City of Lakewood, Washington, adopting a new, amended Official Zoning Map for the City of Lakewood

WHEREAS, pursuant to the requirements of the State statute, the City of Lakewood is required to develop and adopt a Zoning and Land Use Code to address land use designations and zoning districts to provide for orderly and consistent land use and development, beneficial to the citizens and businesses of the City; and,

WHEREAS, because the City of Lakewood was a newly incorporated City it needs additional time to develop and adopt a final Zoning and Land Use Code, however, in order to address the zoning needs of the City pending completion of its final Zoning and Land Use Code, it adopted an interim zoning map through Ordinance Number 59, to be effective upon incorporation; and,

WHEREAS in light of some modifications and changes to the interim zoning provisions, the initial zoning map needs to be modified to conform thereto.

NOW, THEREFORE, THE CITY COUNCIL OF THE CITY OF LAKEWOOD, WASHINGTON, DO ORDAIN as Follows:

Section 1. That the City of Lakewood Zoning Map, a copy of which is attached hereto marked as Exhibit "A" and incorporated herein by this reference, be, and the same hereby is approved and adopted as the official zoning map for the City of Lakewood, replacing and superseding the prior map, and that a copy of the Map shall be kept on file with the office of the City Clerk.

Section 2. That this Ordinance shall be in full force and effect five (5) days after publication of the Ordinance Summary.

ADOPTED by the City Council this 20th day of April, 1998.

CITY OF LAKEWOOD

Bill Harrison, Mayor

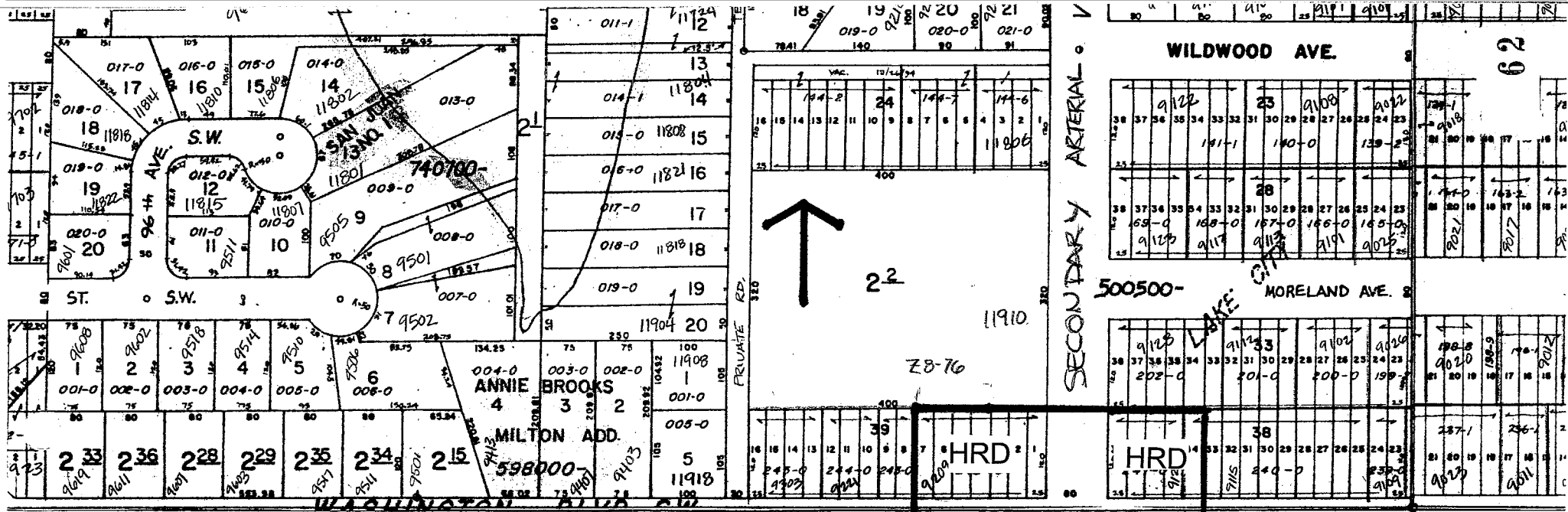
Attest:

Alice M. Bush, CMC, City Clerk

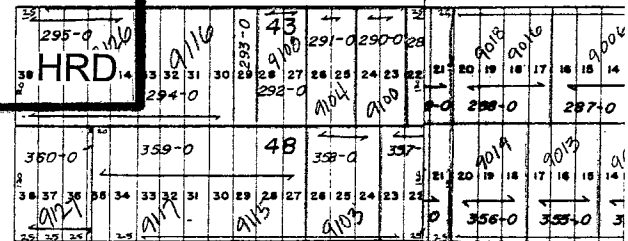
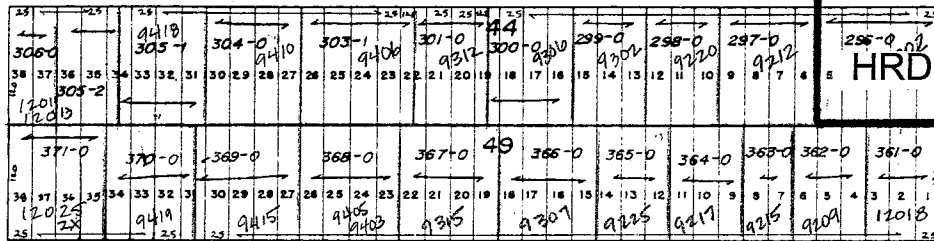
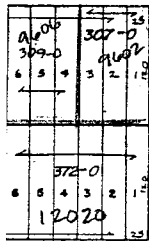
Approved as to Form:

Daniel B. Heid, City Attorney

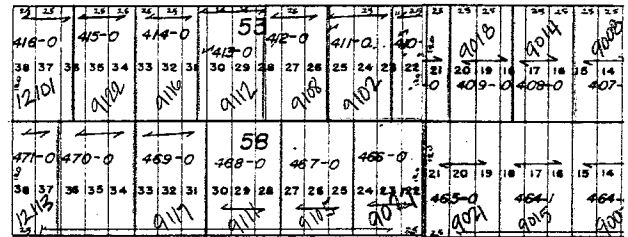
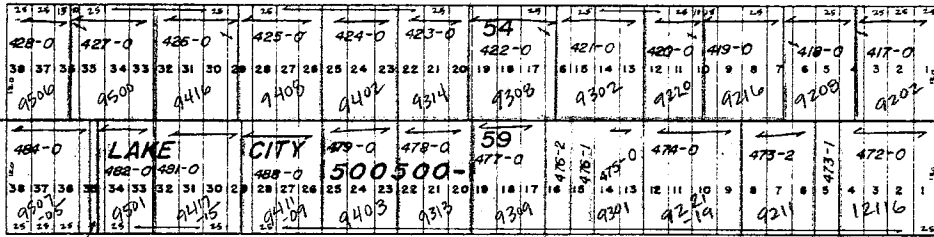
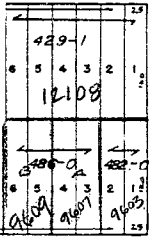
.....



WASHINGTON BLVD.



(STEILACOOM AVE.)



WINONA AVE.

